











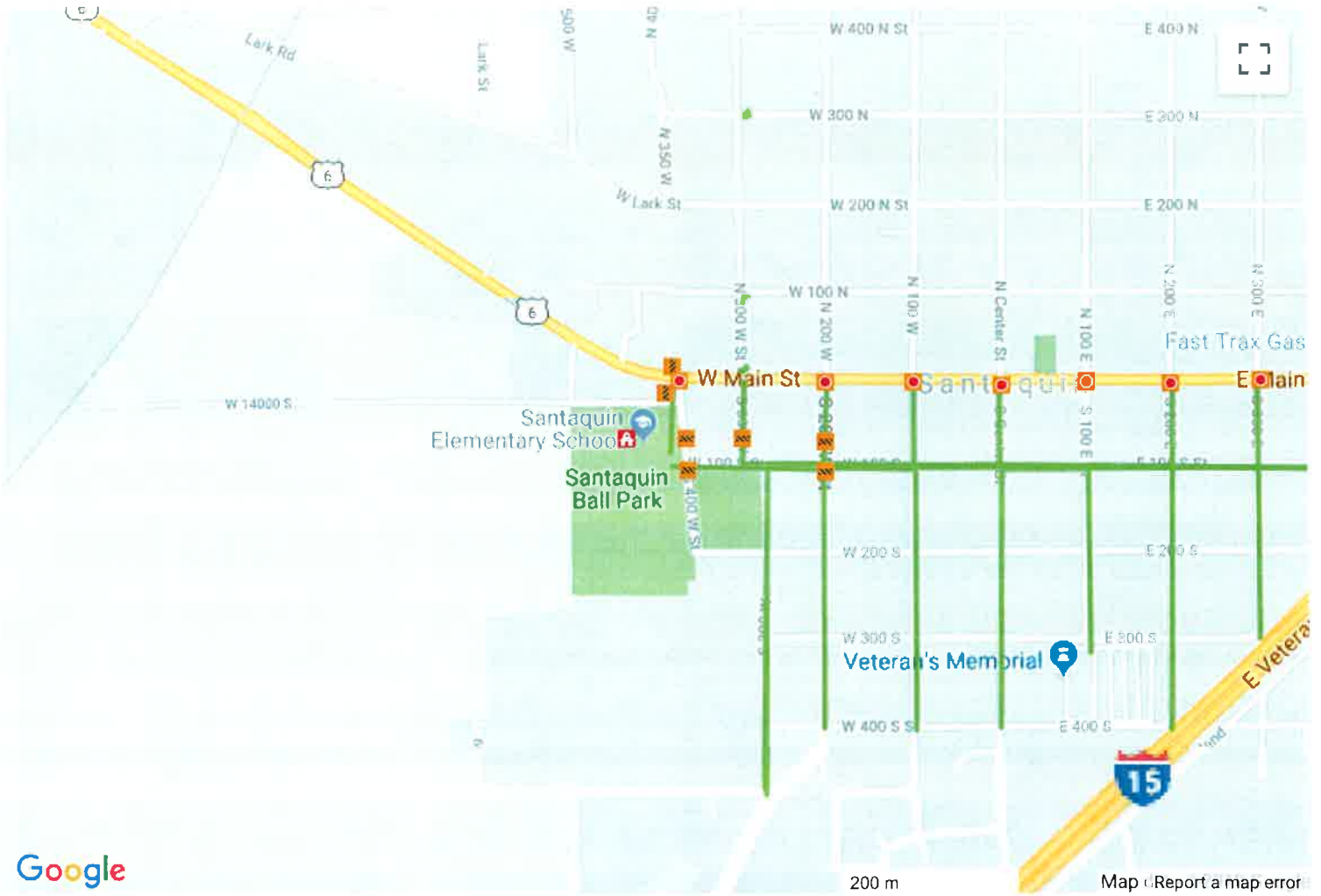




- | | | |
|---|--|---|
|  School |  School Bus Loading |  Student Drop-Off/Pickup |
|  Hazard/Footnote |  Crossing Guard |  Traffic Signal |
|  Yield Sign |  Stop Sign |  Crosswalk Vertical |
|  Crosswalk Horizontal |  Boundary |  Safe Route |

Santaquin Elementary Map | 25 South 400 West, Santaquin 84655



200 m

Map [Report a map error](#)

Contact: Ien Richins
ien.richins@nebo.edu
 801-754-3611

Santaquin Student Walking Route. Students will use 100 South as the main access street coming and leaving Santaquin Elementary School. The reason 100 South was selected as the main access road to the school is because less automobile traffic travels this road then Santaquin Main Street. Beginning on 200 West and the several blocks to and from the school students will be able to use crosswalks when crossing the street.